

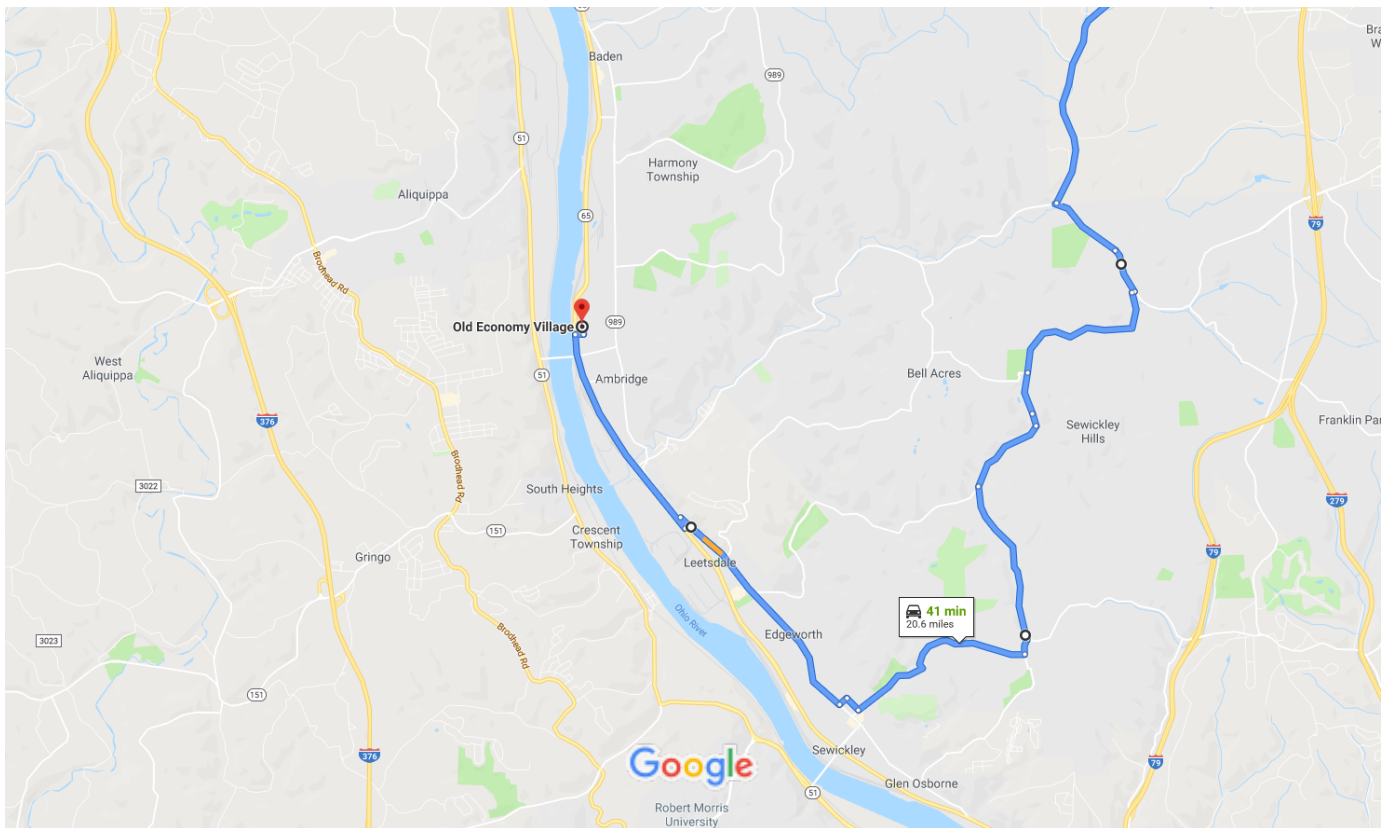


DoubleTree by Hilton Hotel Pittsburgh - Cranberry to Old Economy Village

Drive 20.6 miles, 41 min

You're going to enjoy this drive down the backroads to Old Economy. There's an almost-mystical aura traveling underneath the towering canopy of trees. You'll be passing through Bell Acres and Sewickley Heights which were once all part of Sewickley itself. Sewickley is thought by some to be a Native American word meaning "sweet water." Historians dispute if Native Americans were referring to the Ohio River as the "sweet water" or instead to the syrup derived from a local abundance of maple trees.

Alternatively, historian Charles A. Hanna suggested "Sewickley" came from Creek words for "raccoon" (sawi) and "town" (ukli). According to Hanna, the Asswikale branch of the Shawnee probably borrowed their name from the neighboring Sawokli Muscogee. We'll be going through Raccoon State Park on our next leg of today's drive.




Map data ©2019 1 mi


DoubleTree by Hilton Hotel Pittsburgh - Cranberry


910 Sheraton Dr, Mars, PA 16046

Follow Sheraton Dr to Freeport Rd

2 min (0.4 mi)

-  1. Head southwest toward Sheraton Dr


 26 ft
-  2. Turn right toward Sheraton Dr


 157 ft
-  3. Turn right onto Sheraton Dr


 0.3 mi


Take US-19 S, Warrendale Bayne Rd and Camp Meeting Rd to Fern Hollow Rd in Sewickley Heights


19 min (11.1 mi)


-  4. Turn left onto Freeport Rd


 417 ft
-  5. Use the left 2 lanes to turn left onto US-19 S


 1.4 mi
-  6. Sharp right onto Warrendale Bayne Rd


 5.3 mi
-  7. Turn left onto Big Sewickley Creek Rd


 0.8 mi
-  8. Continue onto Rochester Rd


 0.5 mi
-  9. Turn right toward Camp Meeting Rd

 138 ft
-  10. Turn left onto Camp Meeting Rd

 1.7 mi
-  11. Continue straight onto Fern Hollow Rd

 0.4 mi
-  12. Continue onto Duff City Rd


 0.1 mi
-  13. Slight right onto Fern Hollow Rd


 0.9 mi
-  14. Slight left to stay on Fern Hollow Rd

 3 min (1.7 mi)

Follow Blackburn Rd, Beaver St and PA-65 N/Ohio River Blvd to 13th St in Ambridge

17 min (7.3 mi)

-  15. Turn right onto Blackburn Rd

 0.2 mi
-  16. Turn right to stay on Blackburn Rd

 2.0 mi

- 17. Turn right onto Centennial Ave
_____ 0.2 mi
- ↶ 18. Turn left at the 3rd cross street onto Grove St
_____ 0.1 mi
- 19. Turn right onto Beaver St
_____ 2.5 mi
- ↶ 20. Turn left onto Broad St
_____ 0.1 mi
- 21. Turn right onto PA-65 N/Ohio River Blvd
_____ 2.2 mi

Continue on 13th St. Drive to Church St

- _____ 48 s (0.1 mi)
- 22. Turn right onto 13th St
_____ 430 ft
- ↶ 23. Turn left at the 1st cross street onto Church St
_____ 344 ft

Old Economy Village

270 16th St, Ambridge, PA 15003

These directions are for planning purposes only. You may find that construction projects, traffic, weather, or other events may cause conditions to differ from the map results, and you should plan your route accordingly. You must obey all signs or notices regarding your route.