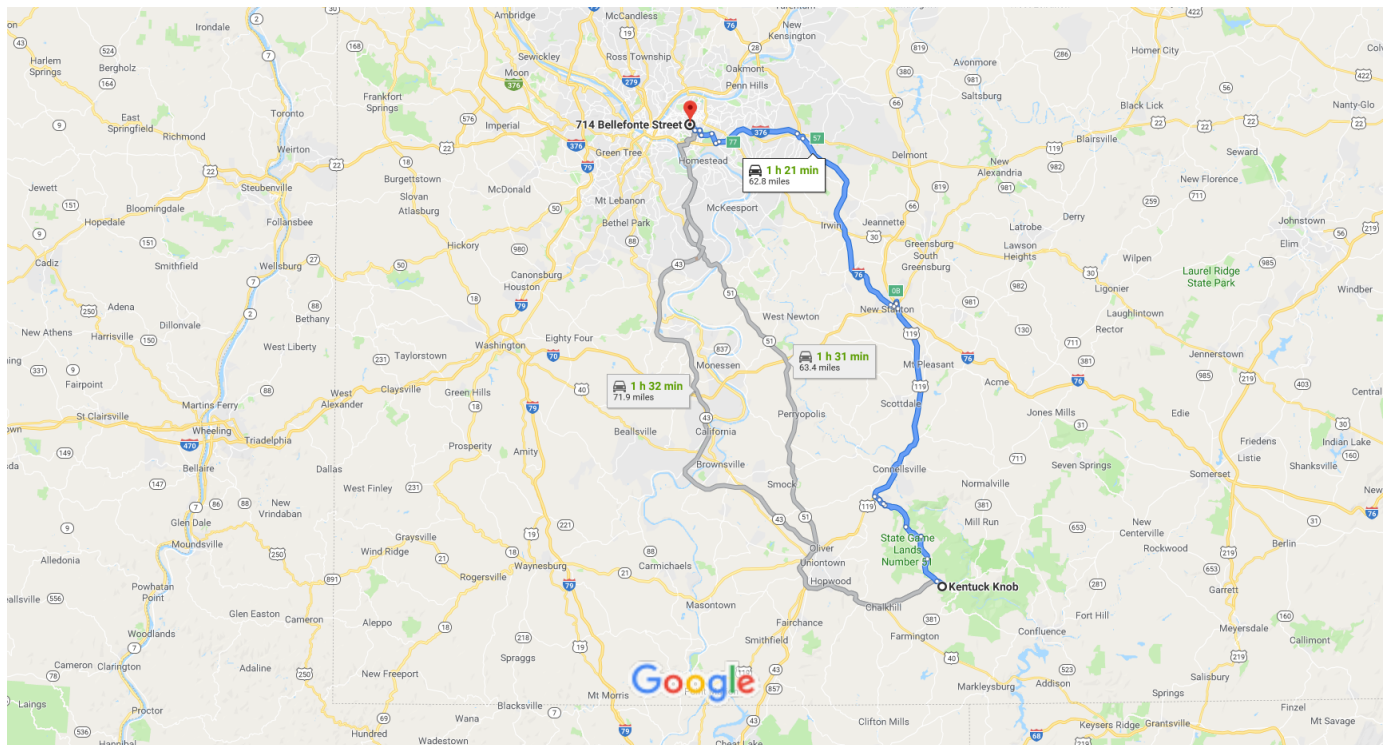




### Kentuck Knob to 714 Bellefonte St, Pittsburgh, PA 15232

Drive 62.8 miles, 1 h 21 min

On the route back to Pittsburgh you will experience a bit of every type of driving to test your vehicle. We start off on some more Laurel Highlands two lanes and then jump on Route 119 4-lane then to interstate on the PA Turnpike (I-76) and then to I-376. When you exit in Pittsburgh you'll enjoy some city driving. You will drive through Frick Park and also pass the Tree of Life Synagogue where 11 people were killed on October 27, 2018 in the deadliest attack on the Jewish community in the United States. Don't be surprised when you drive down Bellefonte Street to the garage that you will get a lot of stares. You'll be driving right through the middle of the Walnut Street Car Show!



Map data ©2019 5 mi


### Kentuck Knob

723 Kentuck Rd, Dunbar, PA 15431


### Take Furnace Hill Rd and US-119 N to PA-66 Turnpike N in New Stanton

41 min (30.5 mi)


- ↑ 1. Head northwest on Kentuck Rd toward Kentuck Knob  
0.7 mi
- ↗ 2. Turn right onto Dunbar Rd  
2.5 mi
- ↑ 3. Continue onto Dunbar Ohiopyle Rd  
2.3 mi

-  4. Dunbar Ohiopyle Rd turns left and becomes Tucker Run Rd  



---

 1.8 mi
-  5. Continue onto Furnace Hill Rd  



---

 3.2 mi
-  6. Turn left to stay on Furnace Hill Rd  



---

 269 ft
-  7. Turn right onto Connellsville St  



---

 0.2 mi
-  8. Turn left onto Woodvale St  


---

 0.6 mi
-  9. Continue onto Sr1053  



---

 0.5 mi
-  10. Turn right onto US-119 N  



---

 18.7 mi


**Take I-76 W and I-376 W/US-22 W to S Braddock Ave in Edgewood. Take exit 77 from I-376 W/US-22 W**

- 29 min (28.8 mi)
-  11. Use the middle lane to continue on PA-66 Turnpike N  



---

 0.5 mi
-  12. Take exit 0B toward I-70/I-76/New Stanton  




---

 0.3 mi
-  13. Merge onto US-119 S  




---

 210 ft
-  14. Continue onto PA-66BUS  




---

 0.3 mi
-  15. Take the I-76 exit toward I-70 E/Harrisburg /Pittsburgh  
 Partial toll road  



---

 0.4 mi
-  16. Keep right at the fork, follow signs for Pittsburgh/Interstate 76 W and merge onto I-76 W  
 Toll road  


---


 18.6 mi
-  17. Take exit 57 for US-22 W toward Pittsburgh  
 Partial toll road  


---









 0.9 mi
-  18. Continue onto I-376 W/US-22 W  


---

 7.5 mi

-  19. Take exit 77 toward Edgewood/Swissvale  
0.3 mi

**Continue on S Braddock Ave. Take Forbes Ave to Bellefonte St in Pittsburgh**

- 13 min (3.6 mi)
-  20. Turn right onto S Braddock Ave  
0.9 mi
-  21. Turn left onto Forbes Ave  
1.0 mi
-  22. Turn right onto Beechwood Blvd  
0.4 mi
-  23. Turn left onto Wilkins Ave  
0.4 mi
-  24. Turn right onto S Negley Ave  
0.4 mi
-  25. Turn left onto Fifth Ave  
0.2 mi
-  26. Turn right onto Bellefonte St  
 Destination will be on the left  
0.2 mi

## 714 Bellefonte St

Pittsburgh, PA 15232

These directions are for planning purposes only. You may find that construction projects, traffic, weather, or other events may cause conditions to differ from the map results, and you should plan your route accordingly. You must obey all signs or notices regarding your route.