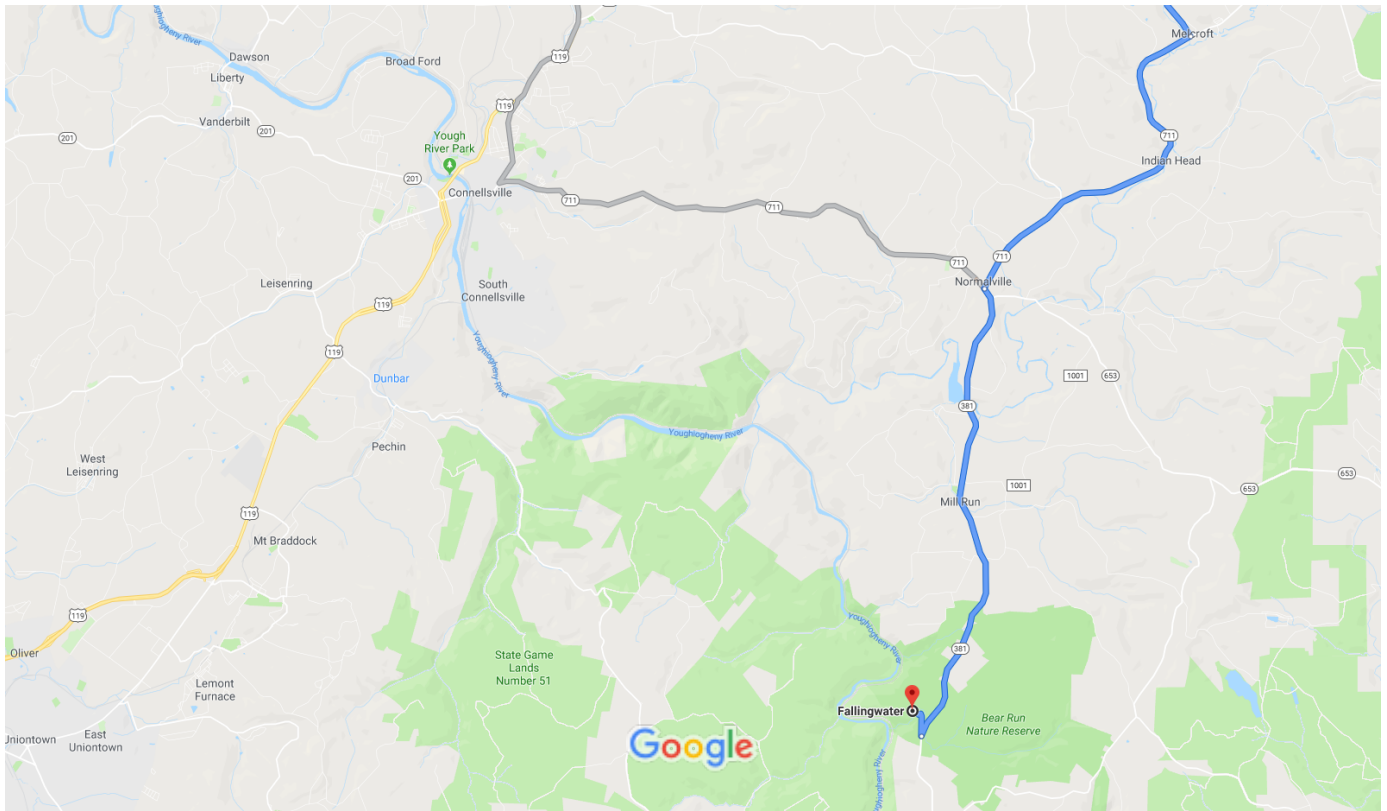




DoubleTree by Hilton Hotel Pittsburgh - Cranberry to Fallingwater

Drive 82.1 miles, 1 h 27 min

Today starts off with abotu a one hour drive on the Pa turnpike bu tthen you are rewarded with some an increasingly enjoyable two lane drive through the Laurel Highlands. You'll pass through Ohiopyle, PA. The population was 59 at the 2010 census. While Ohiopyle has a tiny year-round population, it is often filled with tourists on the weekend, who come for the outdoor recreation opportunities at the surrounding Ohiopyle State Park, as well as the Great Allegheny Passage bicycle trail which connects with the Chesapeake and Ohio Canal towpath trail to form a continuous 335-mile off-road trail from Pittsburgh, Pennsylvania to Washington, D.C.




Map data ©2019 1 mi


DoubleTree by Hilton Hotel Pittsburgh - Cranberry


910 Sheraton Dr, Mars, PA 16046


Get on I-76 E/Pennsylvania Turnpike in Cranberry Township from Sheraton Dr and US-19 N



- 5 min (1.6 mi)
- ↑ 1. Head southwest toward Sheraton Dr
- 26 ft
- ↘ 2. Turn right toward Sheraton Dr
- 157 ft

-  3. Turn right onto Sheraton Dr

 0.3 mi
-  4. Turn left onto Freeport Rd

 417 ft
-  5. Turn right onto US-19 N



 0.4 mi
-  6. Use the right lane to take the Interstate
 76/Pennsylvania Turnpike ramp to Youngstown
 OH/Harrisburg



 0.5 mi
-  7. Keep left at the fork, follow signs for I-76
 E/Harrisburg and merge onto I-76 E/Pennsylvania
 Turnpike
 Toll road

 0.3 mi

Follow I-76 E/Pennsylvania Turnpike to PA-31 W in Donegal Township. Take exit 91 from I-76 E/Pennsylvania Turnpike

57 min (62.2 mi)


-  8. Merge onto I-76 E/Pennsylvania Turnpike
 Partial toll road


 61.8 mi
-  9. Take exit 91 for PA-31 toward PA-711/Ligonier
 Toll road


 0.4 mi


Take Melcroft Rd and PA-381 S to Fallingwater Road in Mill Run


27 min (18.2 mi)


-  10. Turn right onto PA-31 W

 0.3 mi
-  11. Turn left onto Hellein School Rd


 1.5 mi
-  12. Continue onto Melcroft Rd

 0.4 mi
-  13. Slight left to stay on Melcroft Rd

 2.6 mi
-  14. Turn right onto PA-381 S/PA-711 S

 5.9 mi
-  15. Turn left onto PA-381 S

 7.2 mi

 16. Turn right onto Fallingwater Road

0.4 mi

Fallingwater

1491 Mill Run Rd, Mill Run, PA 15464

These directions are for planning purposes only. You may find that construction projects, traffic, weather, or other events may cause conditions to differ from the map results, and you should plan your route accordingly. You must obey all signs or notices regarding your route.