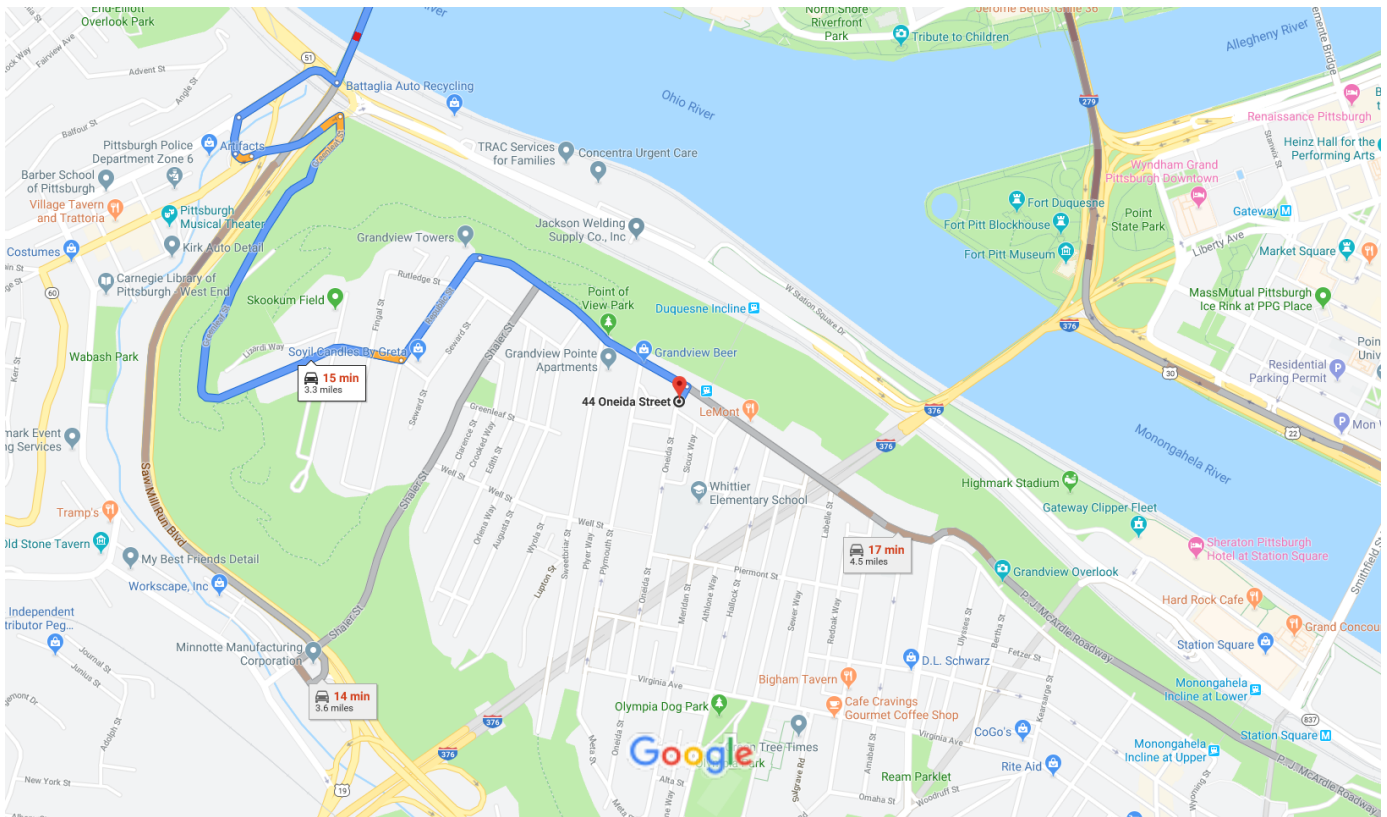




## National Aviary to 44 Oneida St, Pittsburgh, PA Drive 3.3 miles, 15 min 15211

It's just a short 15 minute drive back up to the top of Mount Washington but be prepared for a Hill Climb. Sycamore was steep, this is a bit steeper.

When we reach Grandview Avenue you'll be treated some great city views. You'll want to make the right on Oneida Street and left into the parking lot. After you park, walk over and check out the Duquesne Incline and take a trip if you would like. Alternatively, if you don't want to do the hill climb you can stay on Saw Mill Run Blvd aver you cross the bridge and exit on Wabash Street then to Shaler and up to Grandview Avenue



Map data ©2019 Google 500 ft

### National Aviary




700 Arch St, Pittsburgh, PA 15212

↑ 1. Head south on Arch St toward Ridge Ave  
31 s (0.1 mi)









➔ 2. Turn right onto Ridge Ave  
12 s (253 ft)

### Continue on Merchant St to Reedsdale St




1 min (0.3 mi)

-  3. Turn left onto Merchant St  
\_\_\_\_\_ 0.2 mi
-  4. Turn right onto Martindale St  
\_\_\_\_\_ 486 ft
-  5. Martindale St turns left and becomes Scotland Ave  
\_\_\_\_\_ 233 ft

**Take US-19 S/West End Bridge to Greenleaf St**

- \_\_\_\_\_ 5 min (1.6 mi)
-  6. Turn right onto Reedsdale St  
\_\_\_\_\_ 0.2 mi
  -  7. Use the right lane to merge onto PA-65 N via the ramp to West End Bridge/U.S. 19  
\_\_\_\_\_ 0.4 mi
  -  8. Use the right 2 lanes to take the West End Bridge exit toward US-19 S/PA-51/Chateau St/Western Ave  
\_\_\_\_\_ 0.2 mi
  -  9. Use the left 2 lanes to turn left onto US-19 S/West End Bridge (signs for Interstate 376/PA-51)  
\_\_\_\_\_ 0.4 mi
  -  10. Turn right onto Steuben St  
\_\_\_\_\_ 0.2 mi
  -  11. Turn left onto Short St  
\_\_\_\_\_ 259 ft
  -  12. Turn left toward S Main St  
\_\_\_\_\_ 128 ft
  -  13. Merge onto S Main St  
\_\_\_\_\_ 0.1 mi

**Continue on Greenleaf St to Grandview Ave**

- \_\_\_\_\_ 3 min (0.9 mi)
-  14. Turn right onto Greenleaf St  
\_\_\_\_\_ 0.7 mi
  -  15. Turn left onto Republic St  
\_\_\_\_\_ 0.2 mi
  -  16. Continue onto Grandview Ave  
\_\_\_\_\_ 1 min (0.3 mi)

 17. Turn right onto Oneida St

9 s (115 ft)

## 44 Oneida St

Pittsburgh, PA 15211

These directions are for planning purposes only. You may find that construction projects, traffic, weather, or other events may cause conditions to differ from the map results, and you should plan your route accordingly. You must obey all signs or notices regarding your route.