

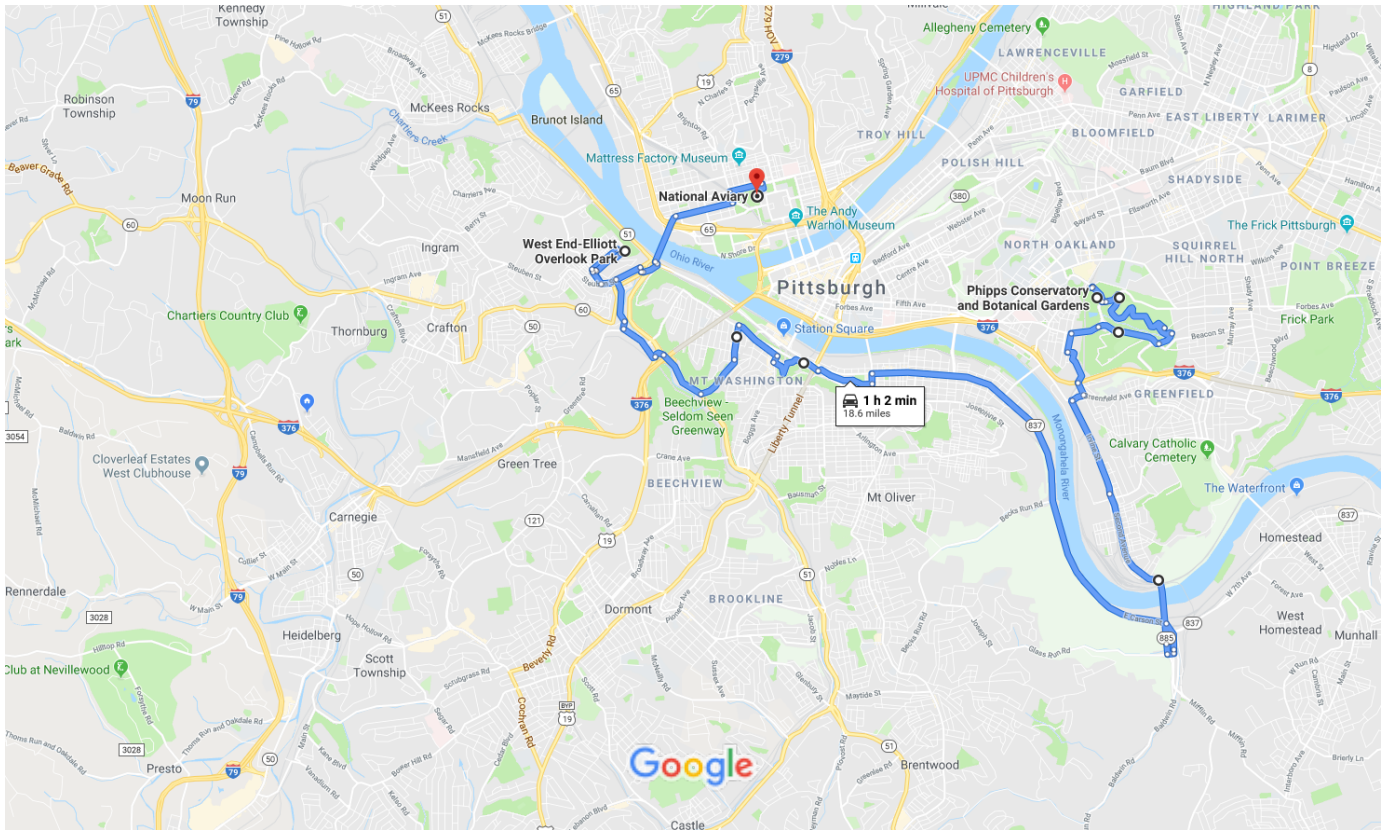


Phipps Conservatory and Botanical Gardens to National Aviary

Drive 18.6 miles, 1 h 2 min

The next leg of the driving tour departs Phipps and puts you directly on the PVGP Race Course. You'll be entering at Turn 8 at the Visitors Center where you had lunch and will pass through the remaining 20 turns of the track, cross the Start Finish and exit off of what will be Turn 4 of the race track. You'll sneak through some back roads and cross the river and have a spirited drive along the river until you drive into the historic South Side Strip on Carson Street. You will then wind your way up Sycamore Street, past one of the scenic locations of the 1993 movie Striking Distance with Burce Willis and finishing at the scenic overlooks on Grandview Boulevard.

Then it's down the other side of the Mount as we wind our way to the West End Overlook for some time stretch your legs before we ehad back across the river to the National Aviary.



Map data ©2019 1 mi

Phipps Conservatory and Botanical Gardens

1 Schenley Drive, Pittsburgh, PA 15213

- ↑ 1. Head northeast on Frew St/Frew Street Extension toward Frank Curto Dr/Schenley Drive

12 s (69 ft)

Follow Frank Curto Dr/Schenley Drive to W Circuit Rd

- 1 min (0.4 mi)
- 2. Turn right onto Frank Curto Dr/Schenley Drive
 - 0.2 mi
 - ↶ 3. Turn left toward Schenley Drive
 - 180 ft
 - ↑ 4. Continue onto Schenley Drive
 - 0.1 mi

Continue on W Circuit Rd to Panther Hollow Rd

- 5 min (1.4 mi)
- 5. Turn right onto W Circuit Rd
 - 1.0 mi
 - 6. Turn right onto Serpentine Dr
 - 0.3 mi
 - 7. Turn right onto Bartlett St
 - 0.2 mi

Continue on Panther Hollow Rd. Take Irvine St, Second Avenue and PA-837 N/E Carson St to Arlington Ave

- 28 min (9.8 mi)
- 8. Turn right onto Panther Hollow Rd
 - 0.6 mi
 - ↑ 9. Continue onto Boulevard of the Allies
 - 0.3 mi
 - ↶ 10. Turn left onto Parkview Ave
 - 0.2 mi
 - ↶ 11. Turn left onto Swinburne St
 - 0.4 mi
 - ↶ 12. Swinburne St turns left and becomes Frazier St
 - 0.1 mi
 - 13. Sharp right onto Greenfield Ave
 - 0.1 mi
 - ↶ 14. Turn left onto Irvine St
 - 1.0 mi
 - ↑ 15. Continue onto Second Avenue
 - 1.1 mi
 - ↑ 16. Continue onto PA-885 S/Glenwood Bridge
 - [Continue to follow PA-885 S](#)
 - 0.6 mi
 - 17. Use the middle lane to take the Glass Run Rd exit toward PA-837/Carson St/Homestead
 - 0.1 mi

-  18. Turn left onto Glass Run Rd

 328 ft
-  19. Turn left onto PA-885 N

 184 ft
-  20. Use the right lane to take the PA-837 N/Carson Street ramp


 0.3 mi
-  21. Continue onto PA-837 N/E Carson St


 4.3 mi
-  22. Turn left onto S 10th St


 0.1 mi
-  23. Turn right onto P. J. McArdle Roadway


 0.6 mi


Take E Sycamore St and Grandview Ave to Merrimac St

-
- 5 min (1.2 mi)
-  24. Turn right onto Arlington Ave

 0.1 mi
 -  25. Turn left onto E Sycamore St

 0.5 mi
 -  26. Turn right onto Wyoming St

 344 ft
 -  27. Wyoming St turns left and becomes Grandview Ave

 0.5 mi
 -  28. Turn left onto Merrimac St


 26 s (0.1 mi)


39 min (12.8 mi)

150 Merrimac St


Pittsburgh, PA 15211


Take Woodruff St, Saw Mill Run Blvd, Woodville Ave and Wabash St to Marlow St


-
- 7 min (2.6 mi)
-  29. Head south on Merrimac St toward Ebbs Way


 0.2 mi
 -  30. Turn right onto Woodruff St


 0.5 mi


-  31. Turn right onto Saw Mill Run Blvd


 0.5 mi
-  32. Use the left lane to take the ramp to Carnegie/I-376/U.S. 19

 0.1 mi
-  33. Sharp right onto Woodville Ave

 0.4 mi
-  34. Turn right onto Greentree Rd

 400 ft
-  35. Slight left onto Wabash St


 0.4 mi
-  36. Turn left onto Steuben St


 0.2 mi
-  37. Turn right onto Chartiers Ave


 0.2 mi



Continue on Marlow St. Drive to Fairview Ave

3 min (0.4 mi)

-  38. Turn right onto Marlow St

 0.3 mi
-  39. Turn right onto Elkton St

 262 ft
-  40. Turn left onto Fairview Ave

 164 ft
-  41. Turn left to stay on Fairview Ave
 Destination will be on the right

 43 ft


10 min (3.0 mi)


West End-Elliott Overlook Park


Marlow St, Pittsburgh, PA 15205

Take Fairview Ave and Comstock Way to Chartiers Ave


3 min (0.4 mi)


-  42. Head northwest toward Fairview Ave


 56 ft
-  43. Turn left to stay on Fairview Ave


 16 ft
-  44. Continue straight to stay on Fairview Ave

 0.1 mi

-  45. Turn right onto Marena St

 131 ft
-  46. Turn left at the 1st cross street onto Comstock Way


 0.2 mi
-  47. Turn right onto Furley St


 79 ft
-  48. Turn left onto Finch St


 141 ft


Take Steuben St, West End Bridge, Western Ave and W North Ave to Arch St


9 min (2.3 mi)


-  49. Turn left onto Chartiers Ave


 0.1 mi
-  50. Turn left onto Steuben St


 0.4 mi
-  51. Turn right onto Short St


 230 ft
-  52. Turn left toward S Main St


 128 ft
-  53. Merge onto S Main St



 0.2 mi
-  54. Use the right 2 lanes to turn slightly left onto W Carson St

 138 ft
-  55. Use the right 2 lanes to turn right at the 1st cross street onto West End Bridge

 0.5 mi
-  56. Continue onto Western Ave

 0.6 mi
-  57. Turn left onto Brighton Rd

 0.1 mi
-  58. Turn right onto W North Ave

 0.3 mi
-  59. Turn right onto Arch St
 Destination will be on the right

 48 s (0.2 mi)

13 min (2.8 mi)

National Aviary

700 Arch St, Pittsburgh, PA 15212

These directions are for planning purposes only. You may find that construction projects, traffic, weather, or other events may cause conditions to differ from the map results, and you should plan your route accordingly. You must obey all signs or notices regarding your route.