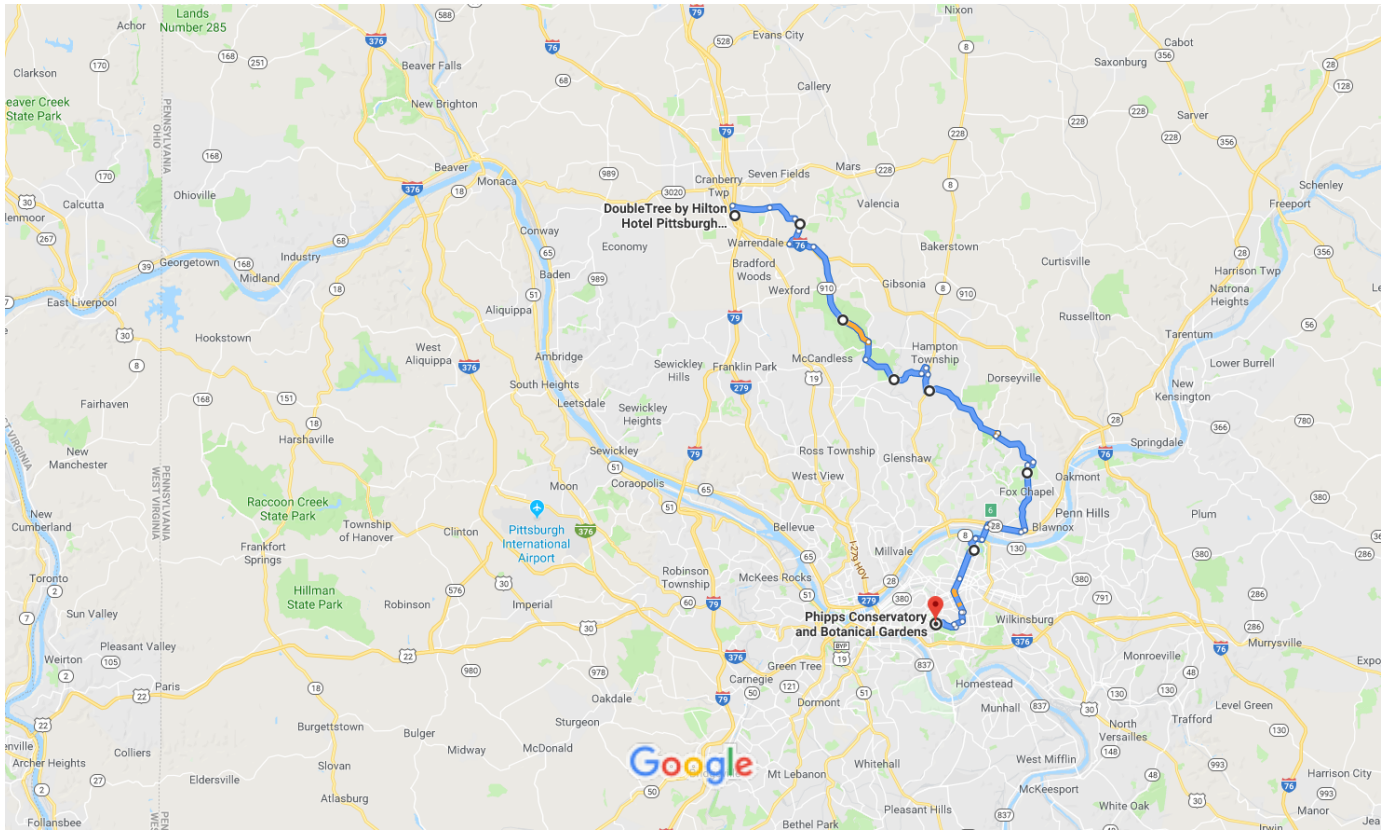




DoubleTree by Hilton Hotel Pittsburgh - Drive 31.1 miles, 1 h 13 min Cranberry to Phipps Conservatory and Botanical Gardens



Map data ©2019 2 mi

DoubleTree by Hilton Hotel Pittsburgh - Cranberry

910 Sheraton Dr, Mars, PA 16046

Follow Sheraton Dr to Freeport Rd


2 min (0.4 mi)


- ↑ 1. Head southwest toward Sheraton Dr
26 ft
- 2. Turn right toward Sheraton Dr
157 ft
- 3. Turn right onto Sheraton Dr
0.3 mi


Continue on Freeport Rd. Take Mt Pleasant Rd to Graham Rd in Wexford

8 min (4.0 mi)

- 4. Turn right onto Freeport Rd
1.5 mi


-  5. Continue onto Mt Pleasant Rd


 1.2 mi
-  6. Turn right onto Dean Rd

 0.6 mi
-  7. Turn right at the 1st cross street onto Warrendale Rd

 0.6 mi


Take Pearce Mill Rd to Babcock Blvd in McCandless


-
- 12 min (5.5 mi)
-  8. Turn left onto Graham Rd


 1.0 mi
 -  9. Turn right onto Pearce Mill Rd


 4.6 mi


Take Hemlock Dr, Sample Rd, Harts Run Rd, Fairview Rd, ... and Schenley Drive to Frew St/Frew Street Extension in Pittsburgh


-
- 49 min (21.2 mi)
-  10. Turn right onto Babcock Blvd


 0.7 mi
 -  11. Turn left onto Hemlock Dr


 1.5 mi
 -  12. Turn left onto Sample Rd


 1.3 mi
 -  13. Turn left onto Mt Royal Blvd


 0.4 mi
 -  14. Turn right onto Craighead Rd


 0.3 mi
 -  15. Turn right onto Butler St

 0.7 mi
 -  16. Turn left onto Harts Run Rd


 3.6 mi
 -  17. Turn right onto Dorseyville Rd


 0.1 mi
 -  18. Turn left onto Fairview Rd


 2.0 mi
 -  19. Turn right onto Fox Chapel Rd


 0.3 mi
 -  20. Turn left to stay on Fox Chapel Rd


 2.6 mi


-  21. Use the right lane to take the Pennsylvania State Rte 28 S ramp


 0.2 mi
-  22. Merge onto PA-28 S


 1.2 mi
-  23. Use the left lane to take exit 6 for Highland Park Bridge toward PA-8 S/Aspinwall


 0.2 mi
-  24. Continue straight onto Highland Park Bridge


 0.5 mi
-  25. Keep right at the fork, follow signs for PA-8 N/Butler Street and merge onto PA-8 N/Butler St


 0.3 mi
-  26. Turn left onto One Wild Pl


 0.6 mi
-  27. Turn right to stay on One Wild Pl


 0.1 mi
-  28. Continue onto Mellon St


 335 ft
-  29. Mellon St turns right and becomes Mellon Terrace


 0.1 mi
-  30. Mellon Terrace turns left and becomes N Negley Ave


 1.1 mi
-  31. Continue straight to stay on N Negley Ave


 1.4 mi
-  32. Turn right onto Fair Oaks St

 358 ft
-  33. Turn left at the 1st cross street onto Wightman St

 0.3 mi
-  34. Turn right onto Northumberland St

 0.4 mi
-  35. Turn left onto Forbes Ave

 0.1 mi
-  36. Sharp right onto Schenley Drive

 1.0 mi
-  37. Turn left onto Frew St/Frew Street Extension

 12 s (115 ft)

Phipps Conservatory and Botanical Gardens

1 Schenley Drive, Pittsburgh, PA 15213

These directions are for planning purposes only. You may find that construction projects, traffic, weather, or other events may cause conditions to differ from the map results, and you should plan your route accordingly. You must obey all signs or notices regarding your route.